







Cloonboorhy Townland, Co. Mayo

-  English
-  Gaeilge (/ga/mayo/carra/burriscarra/clogher/cloonboorhy/)
-  Deutsch (/de/mayo/carra/burriscarra/clogher/cloonboorhy/)
-  français (/fr/mayo/carra/burriscarra/clogher/cloonboorhy/)

(I)

Co. Mayo (/mayo/) → Carra (/mayo/carra/) → Burriscarra Civil Parish (/mayo/burriscarra1/) → Clogher Electoral Division (/mayo/clogher1/) → Cloonboorhy (/mayo/carra/burriscarra/clogher/cloonboorhy/)

- [Map](#) ↓
- [Area](#) ↓
- [Bordering Townlands](#) ↓
- [Subtownlands](#) ↓
- [Records Search](#) ↓
- [OpenStreetMap](#) ↓

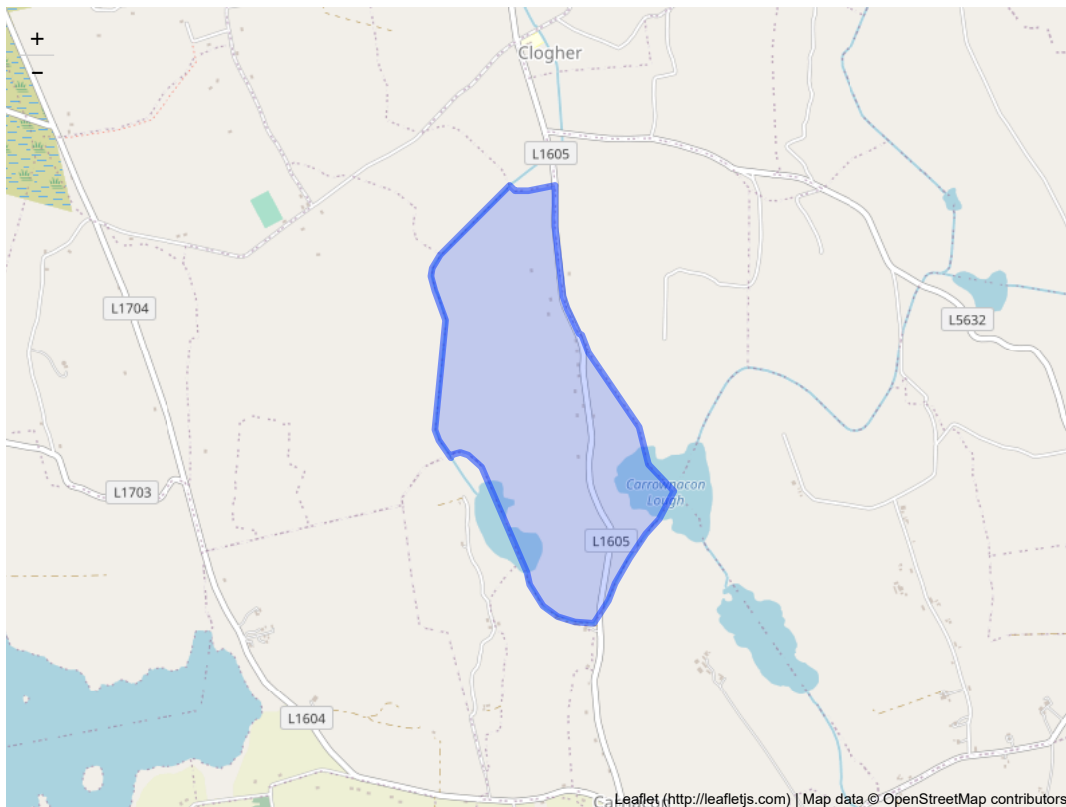
Cloonboorhy is in the Electoral Division of Clogher (/mayo/clogher1/), in Civil Parish of Burriscarra (/mayo/burriscarra1/), in the Barony of Carra (/mayo/carra/), in the County of Mayo (/mayo/)

The Irish name for Cloonboorhy is Cluain Buarai

Cloonboorhy is on Logainm.ie: Cloonboorhy (<http://www.logainm.ie/en/35747>).

Map

It is located at 53° 44' 47" N, 9° 13' 35" W.



Area

Cloonboorhy has an area of:

- 1,036,817 m² / 103.68 hectares / 1.0368 km²
- 0.40 square miles
- 256.20 acres / 256 acres, 0 roods, 32 perches

Nationwide, it is the 28000th largest townland that we know about

Within Co. Mayo, it is the 1550th largest townland

Borders

Cloonboorhy borders the following other townlands:

- Carrownacon ([/mayo/carra/burriscarra/burriscarra/carrownacon/](#)) to the south
- Catfort ([/mayo/carra/drum/clogher/catfort/](#)) to the north
- Clogher ([/mayo/carra/burriscarra/clogher/clogher/](#)) to the west
- Gallgort ([/mayo/carra/burriscarra/burriscarra/gallgort/](#)) to the south
- Knockboy ([/mayo/carra/drum/clogher/knockboy/](#)) to the north
- Parks ([/mayo/carra/touaghty/rosslee/parks/](#)) to the east
- Raheenduff ([/mayo/carra/burriscarra/burriscarra/raheenduff/](#)) to the south
- Rusheen ([/mayo/carra/drum/clogher/rusheen/](#)) to the east

Subtownlands

We don't know about any subtownlands in Cloonboorhy.

Genealogy / Ancestry / Records Search

Curious to see who lived in Cloonboorhy in the past? Maybe even seeing scans of their handwritten census returns?

- Search the 1911 Irish Census for Cloonboorhy (http://www.census.nationalarchives.ie/search/results.jsp?census_year=1911&county19011911=Mayo&townland=Cloonboorhy&ded=Clogher&search=Search)
- Search the 1901 Irish Census for Cloonboorhy (http://www.census.nationalarchives.ie/search/results.jsp?census_year=1901&county19011911=Mayo&townland=Cloonboorhy&ded=Clogher&search=Search)
- Search Griffith's Valuation (1847-1864) for Cloonboorhy (<http://www.askaboutireland.ie/griffith-valuation/index.xml?action=doPlaceSearch&Submit.x=51&Submit.y=16&Submit=Submit&freetext=Cloonboorhy&countyname=Mayo&baronymname=Carra&unionname=&parishname=Bur>)

OpenStreetMap

Cloonboorhy was added to OpenStreetMap on 1 Apr 2016 by Vincent de Phily.

View

[View on OpenStreetMap.org \(https://www.openstreetmap.org/relation/6096241\)](https://www.openstreetmap.org/relation/6096241)

[Show Changes \(https://pewu.github.io/osm-history/#/relation/6096241\)](https://pewu.github.io/osm-history/#/relation/6096241)




Edit

 [JOSM \(http://localhost:8111/import?url=http://api.openstreetmap.org/api/0.6/relation/6096241/full\)](http://localhost:8111/import?url=http://api.openstreetmap.org/api/0.6/relation/6096241/full)

 [iD \(https://www.openstreetmap.org/edit?editor=id&relation=6096241\)](https://www.openstreetmap.org/edit?editor=id&relation=6096241)

[Potlatch \(https://www.openstreetmap.org/edit?editor=potlatch2&relation=6096241\)](https://www.openstreetmap.org/edit?editor=potlatch2&relation=6096241)

[Level0 \(http://level0.osmz.ru/?url=relation/6096241\)](http://level0.osmz.ru/?url=relation/6096241)

 [Copyright \(/page/copyright/\)](#) |  [Download Data \(/page/download/\)](#) | [How up-to-date is Townlands.ie? \(/page/data_freshness/\)](#) | [Who's mapping townlands? \(/mappers/\)](#) | [Townland mapping activity \(/progress/activity/\)](#) |  [Townland Index \(/index/\)](#) | [Help add Logainm data to OSM \(/static/logainm/\)](#) | [Maps \(/page/maps/\)](#) | Last update: April 24, 2022, 8:30 a.m.